

# Nádrž N1 v lokalitě Nad Močírky, k. ú. Korytná

## Průčné profily toku

### M 1 : 100/100

Obsah:		Průčné profily toku	
Vedoucí projektant:		Kreslil:	Zodpovědný projektant:
Ing. Petr Marčák		Ing. Martin Píkna	Ing. Petr Marčák
Stavebník: Krajský pozemkový úřad pro Zlínský kraj		U Svobody 2, 618 00 Brno IČ: 00220078 tel.: 606 033 120	
K.ú.: Korytná		Kraj: Zlínský	
Název akce / stavebního objektu:		Nádrž N1 v lokalitě Nad Močírky, k. ú. Korytná	
Datum:		08/2020	
Stupeň PD:		DSP/DPS	
Archivační č.:		20008-14XR-PM	
Měřítko:		1 : 100/100	
Vyřes číslo:		D.5.	

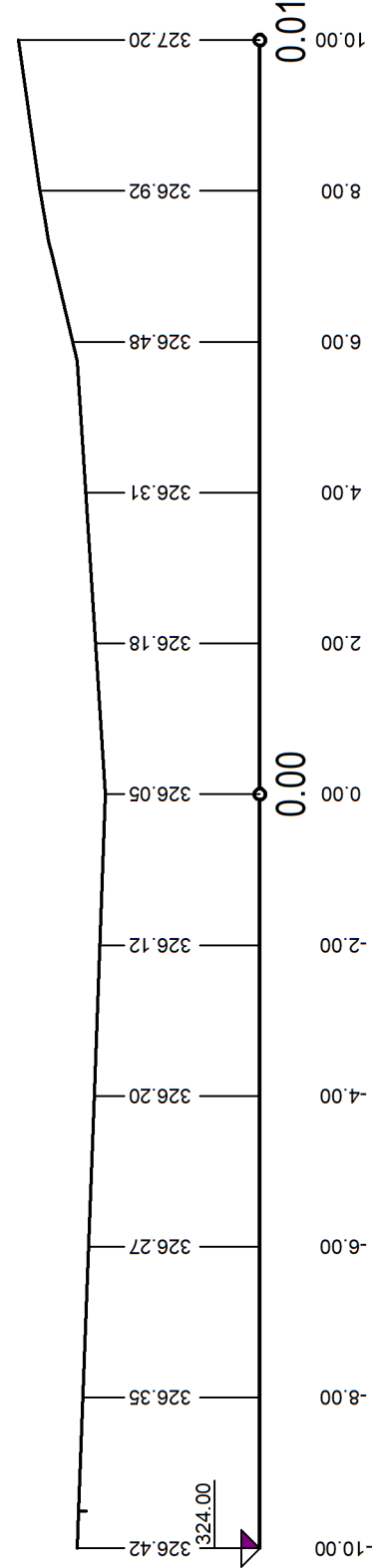
Polohopisný systém: S-JTSK Výškopisný systém: B. p. v.



Projektová a inženýrská činnost v oboru stavitelství vodního, lesního hospodářství a krajinného inženýrství

U Svobody 2, 618 00 Brno IČ: 00220078 tel.: 606 033 120

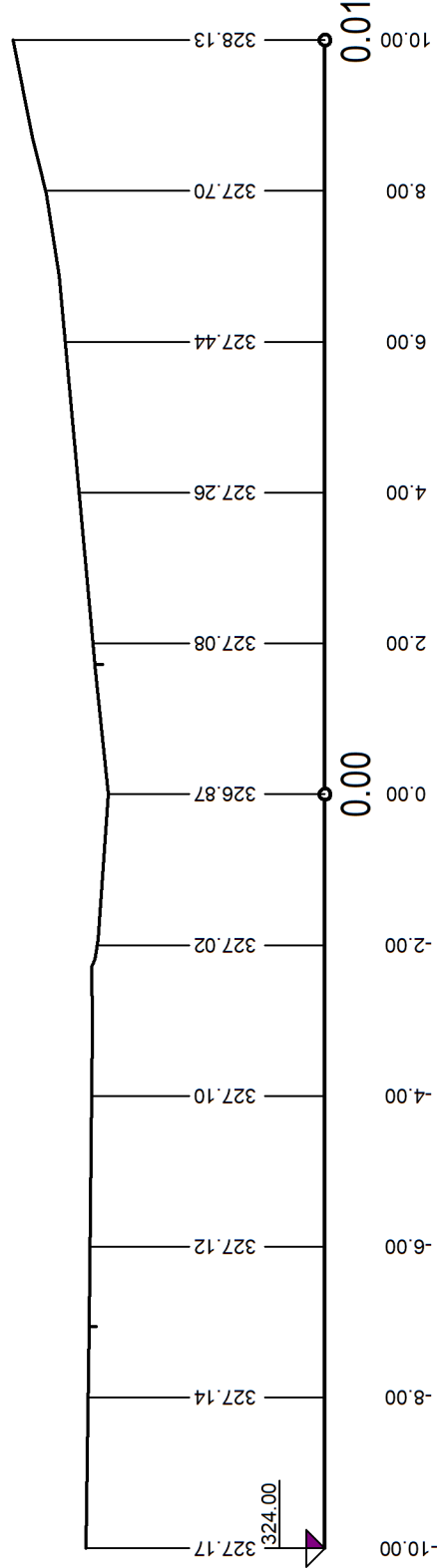
PF 1 KM 3.4060



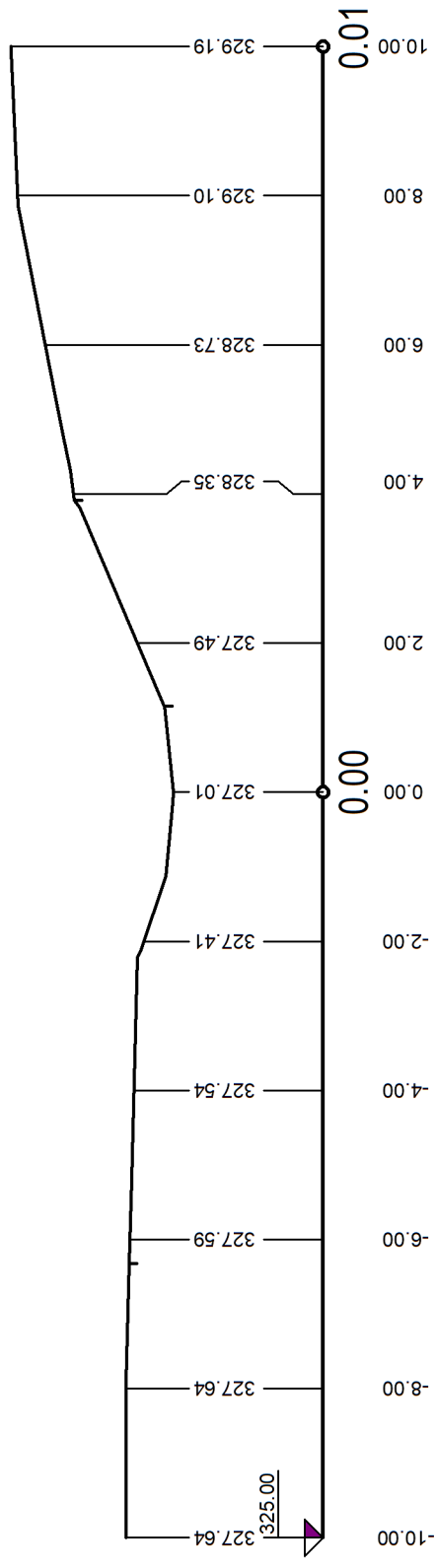
LEGENDA

	NÁVRHOVÝ STAV
	SOUČASNÝ STAV

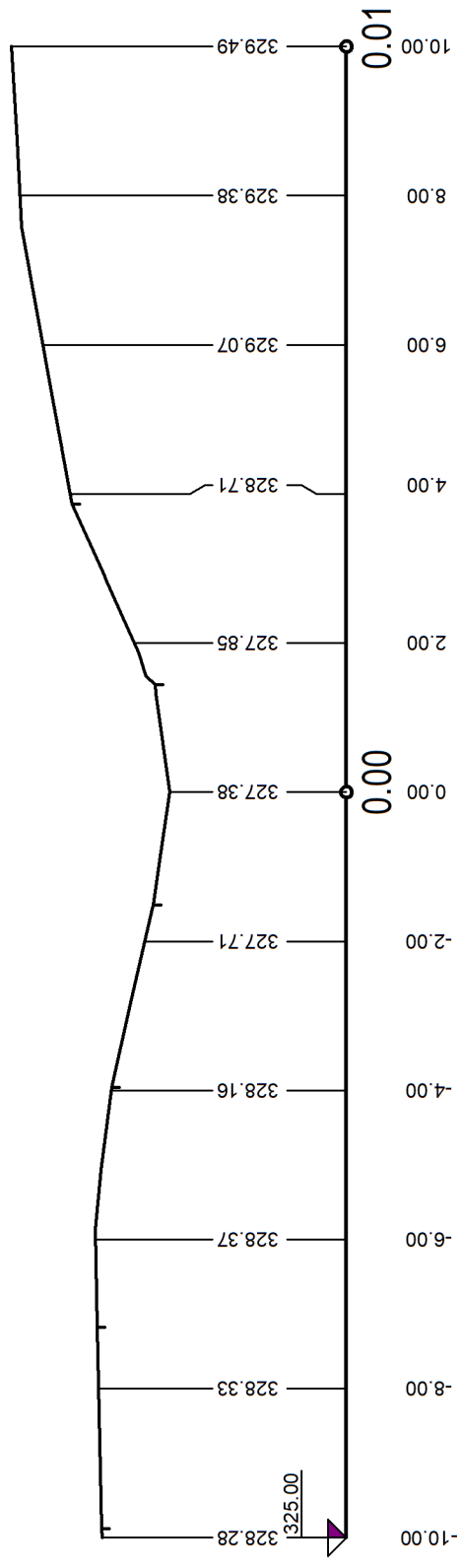
PF 2 KM 3.4250



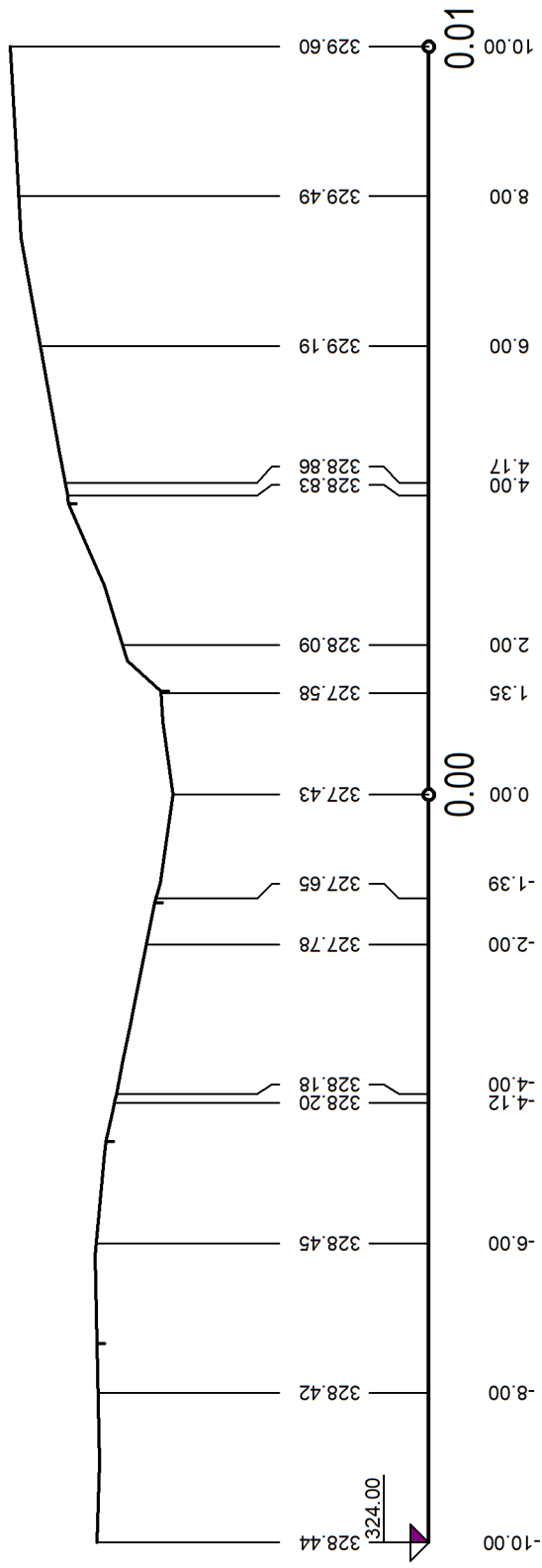
PF 3 KM 3.4460



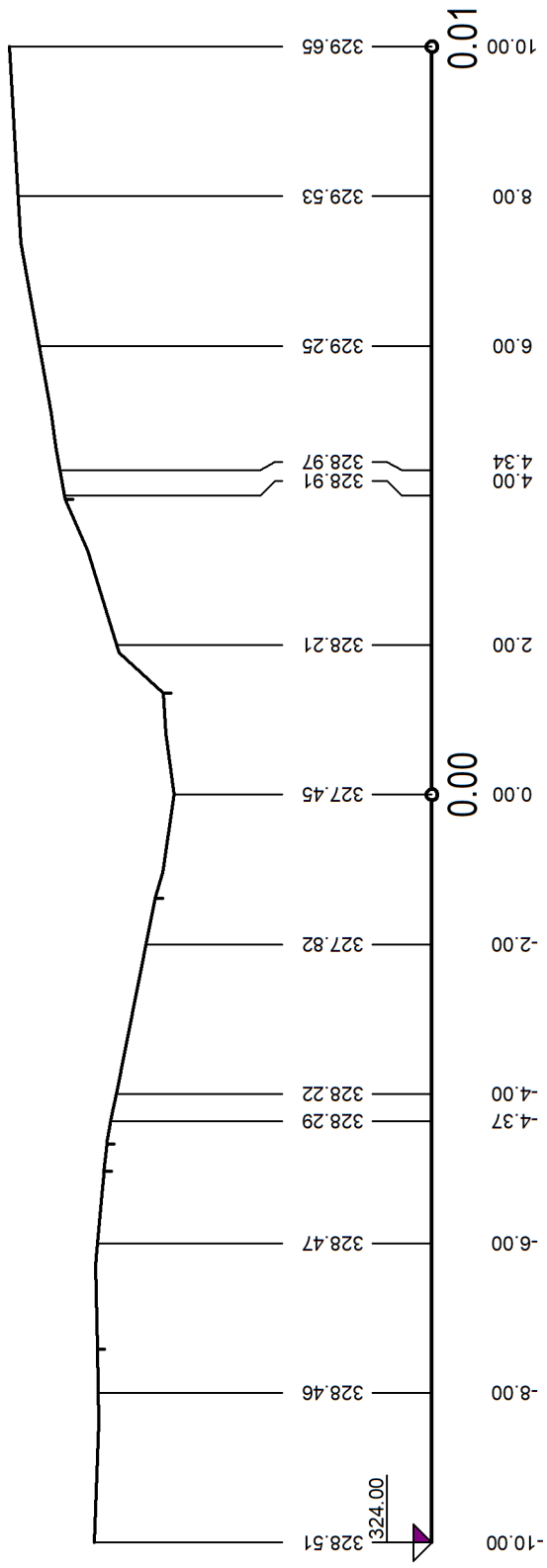
PF 4 KM 3.4750



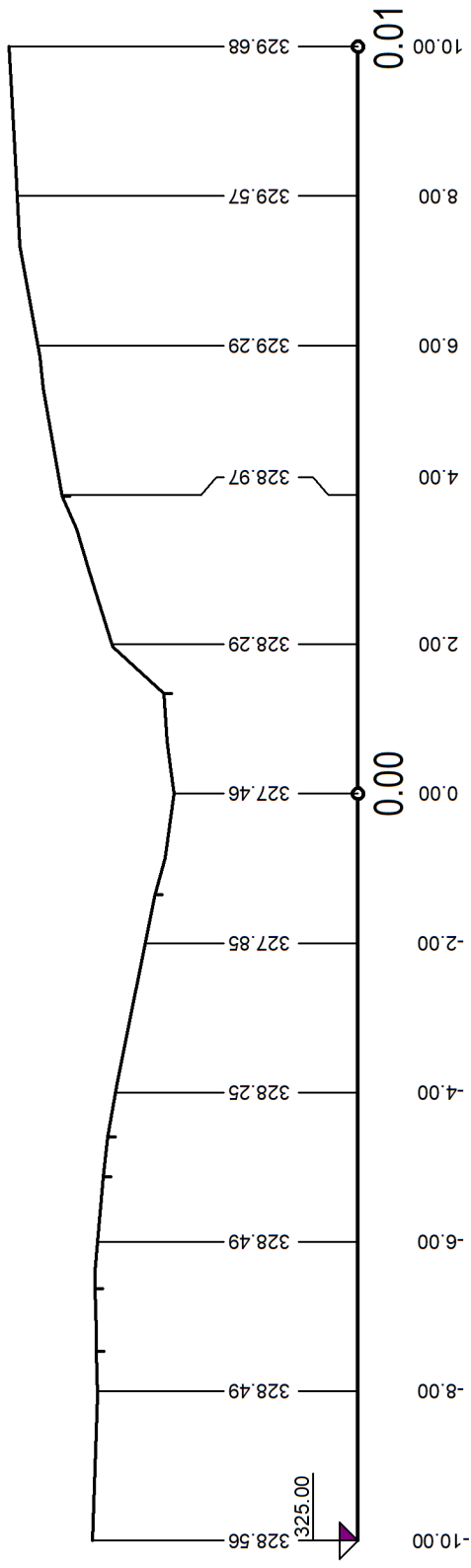
# PF 5 KM 3.4792



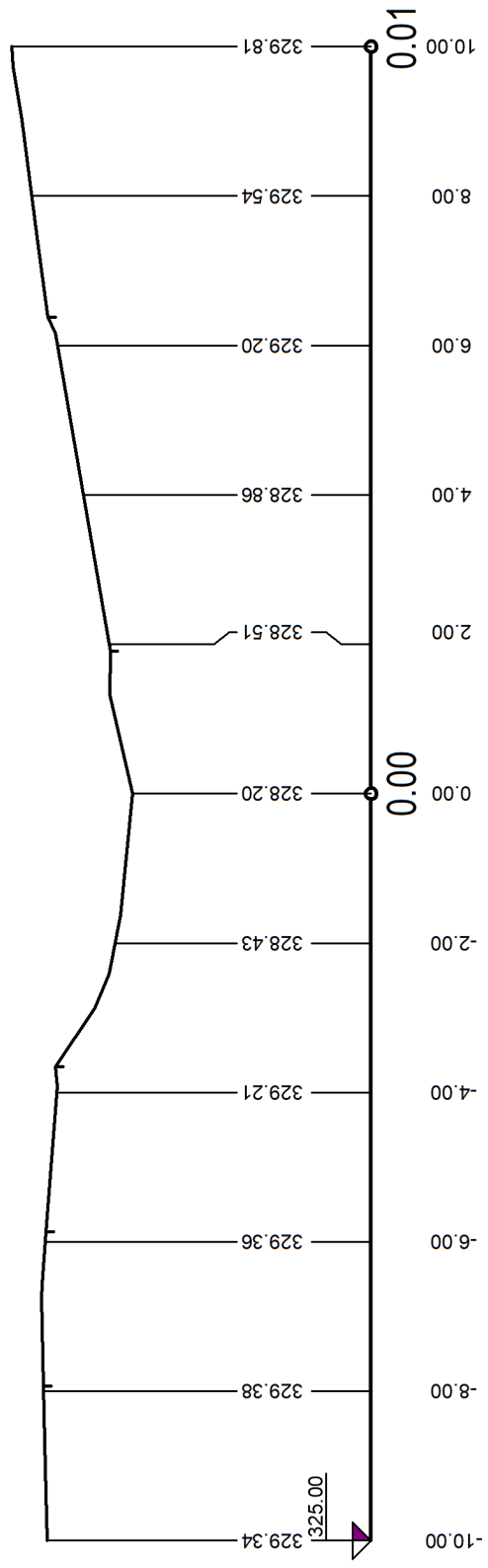
# PF 6 KM 3.4811



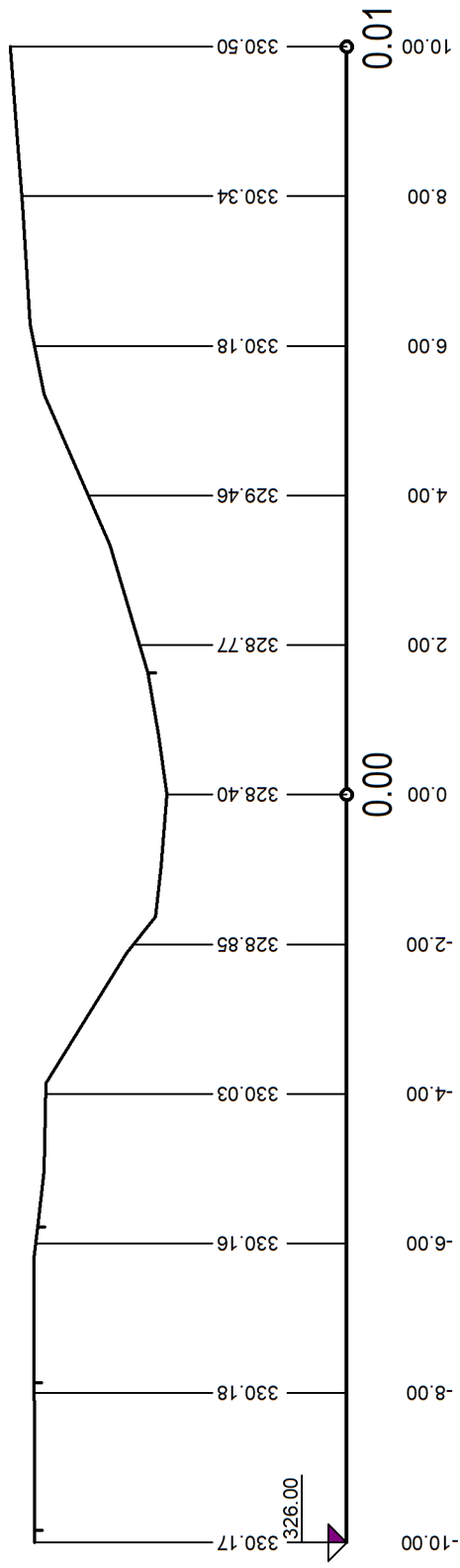
# PF 7 KM 3.4824



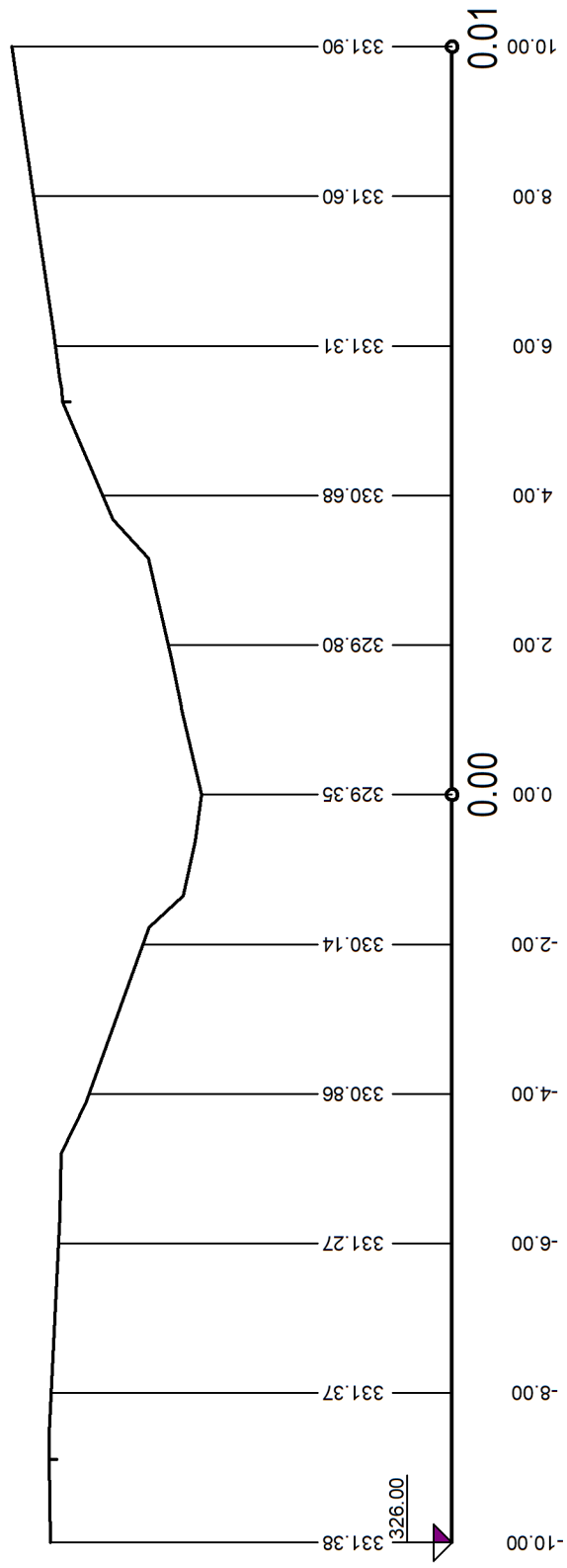
# PF 8 KM 3.5070



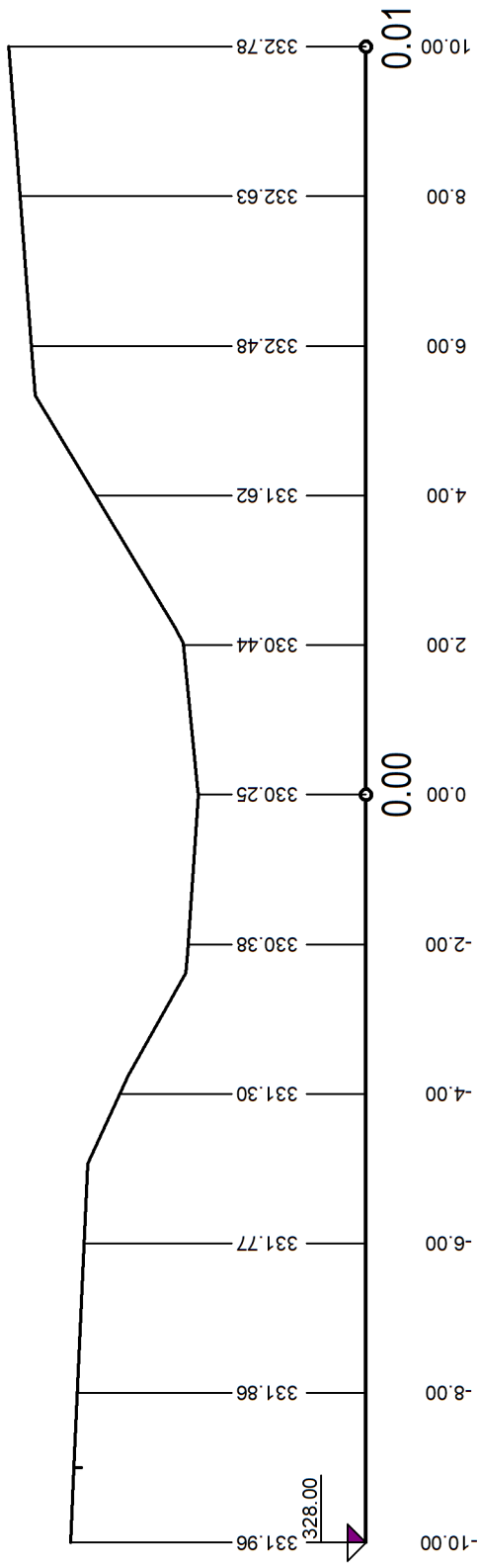
# PF 9 KM 3.5260



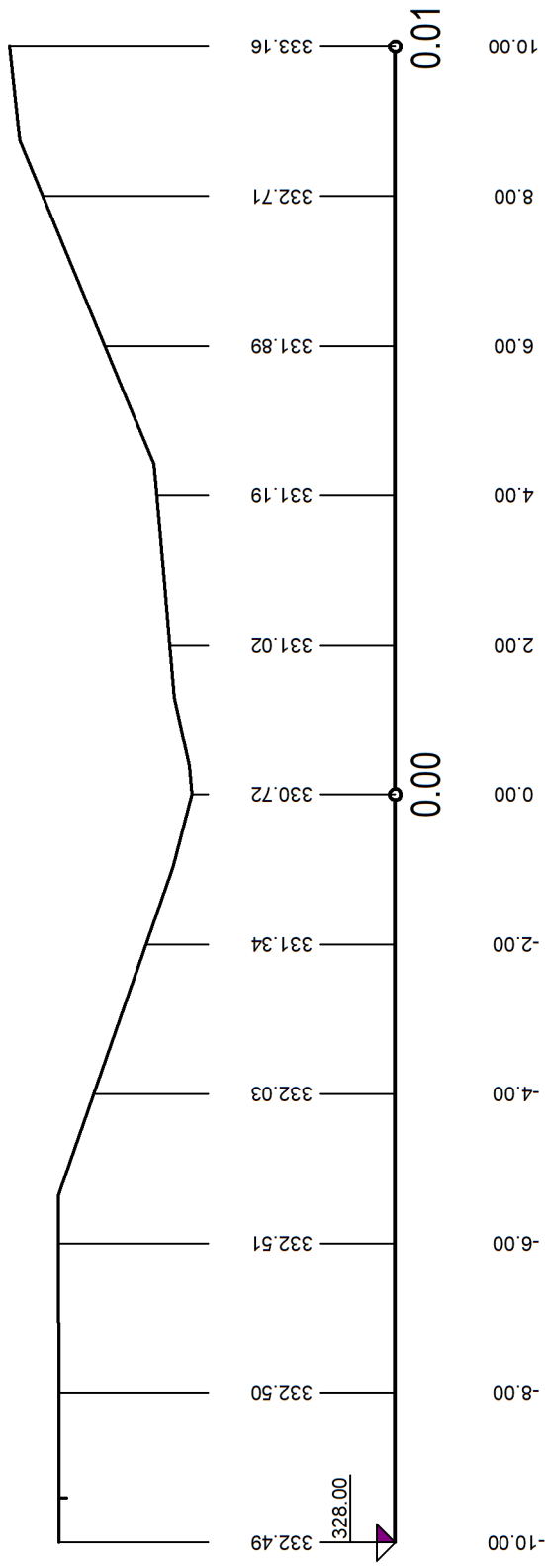
# PF 10 KM 3.5660



# PF 11 KM 3.6060



# PF 12 KM 3.6387



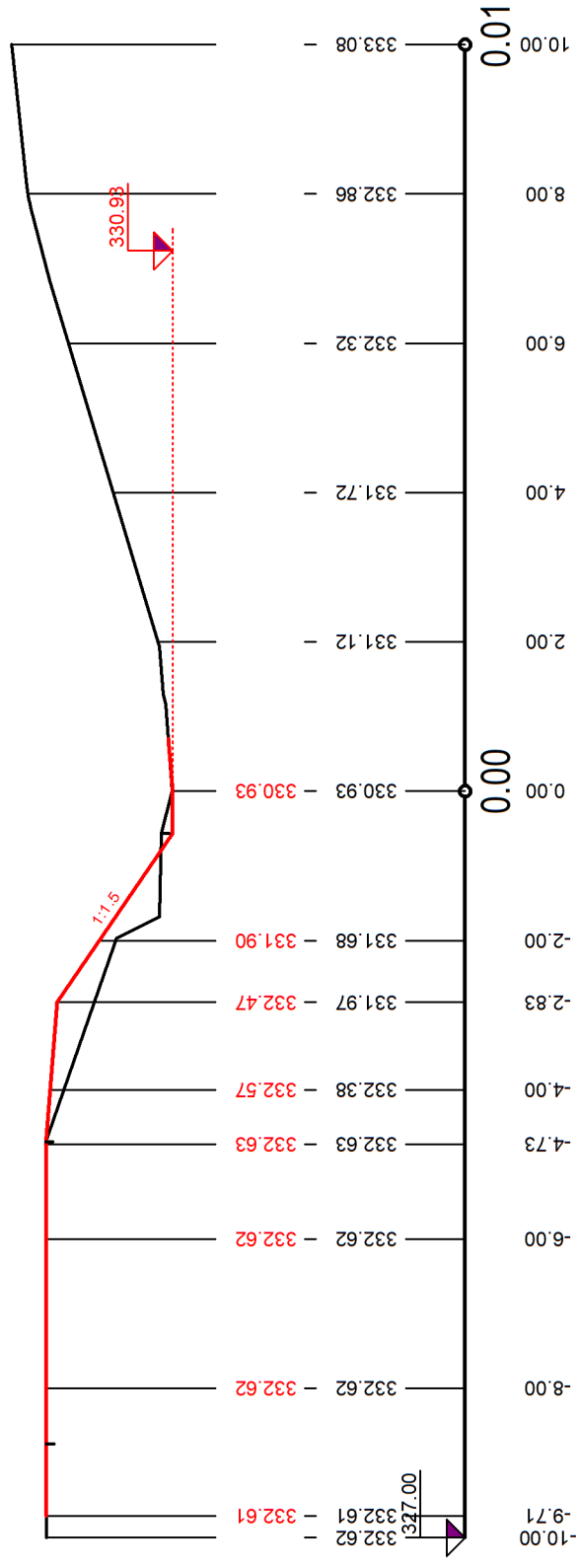
PF 13 KM 3.6429

# KUBATURY

## Náryp

1.14	m2
------	----

1.14	m2
------	----

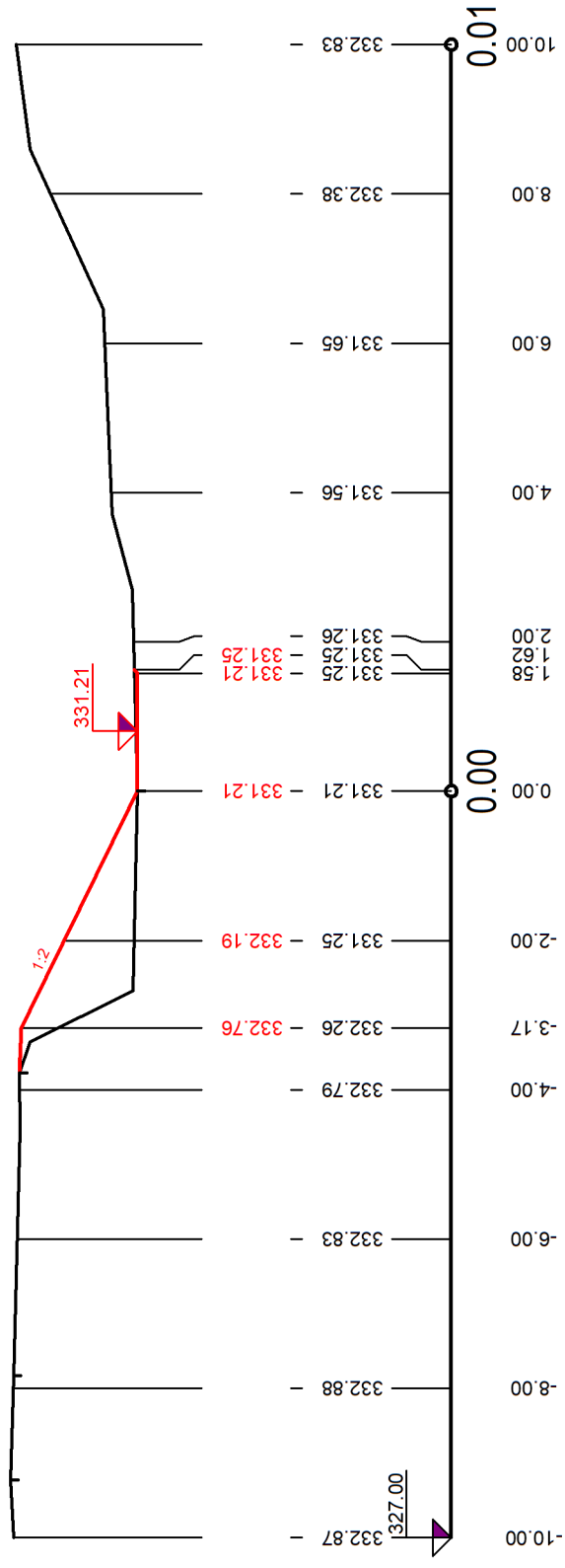


PF 14 KM 3.6488

# KUBATURY

## Nálysyp

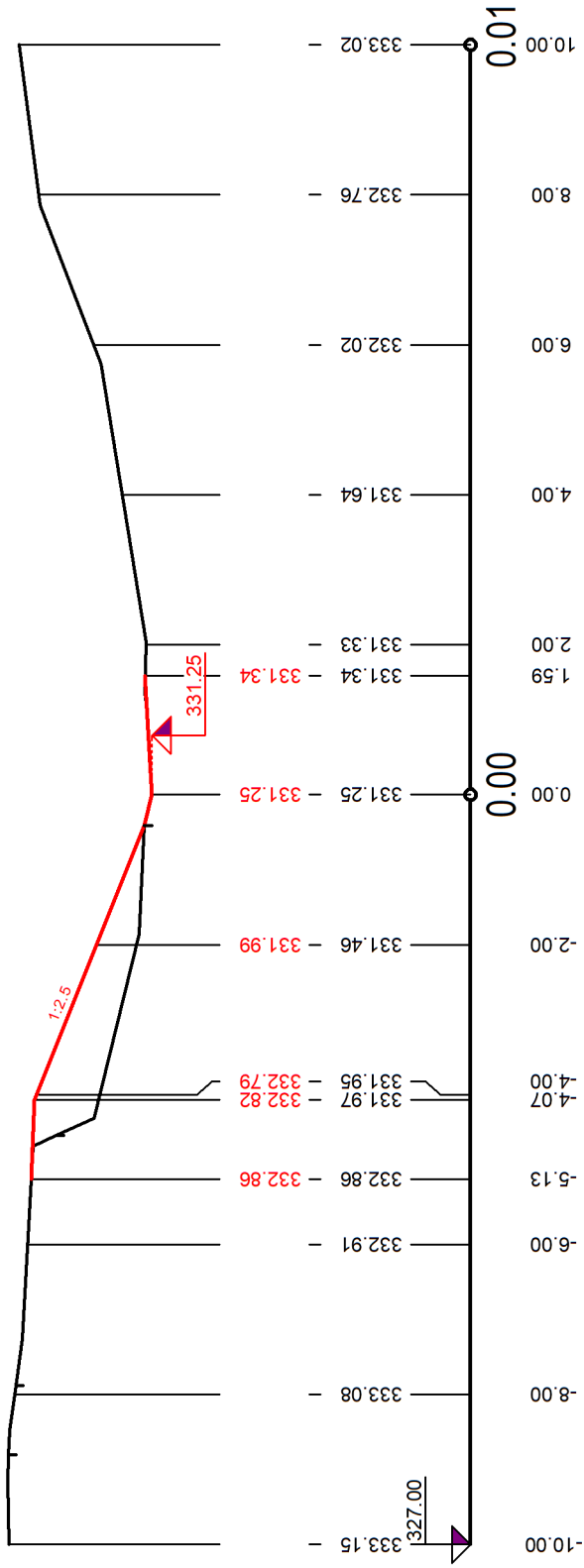
2.20	m2
------	----



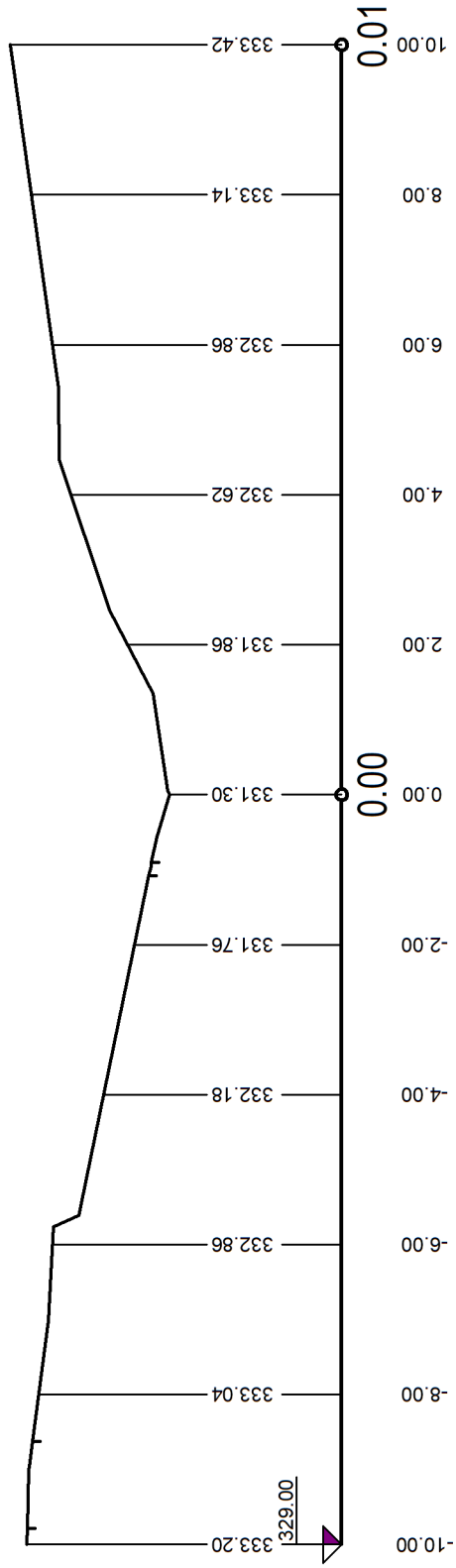
# PF 15 KM 3.6527

KUBATURY

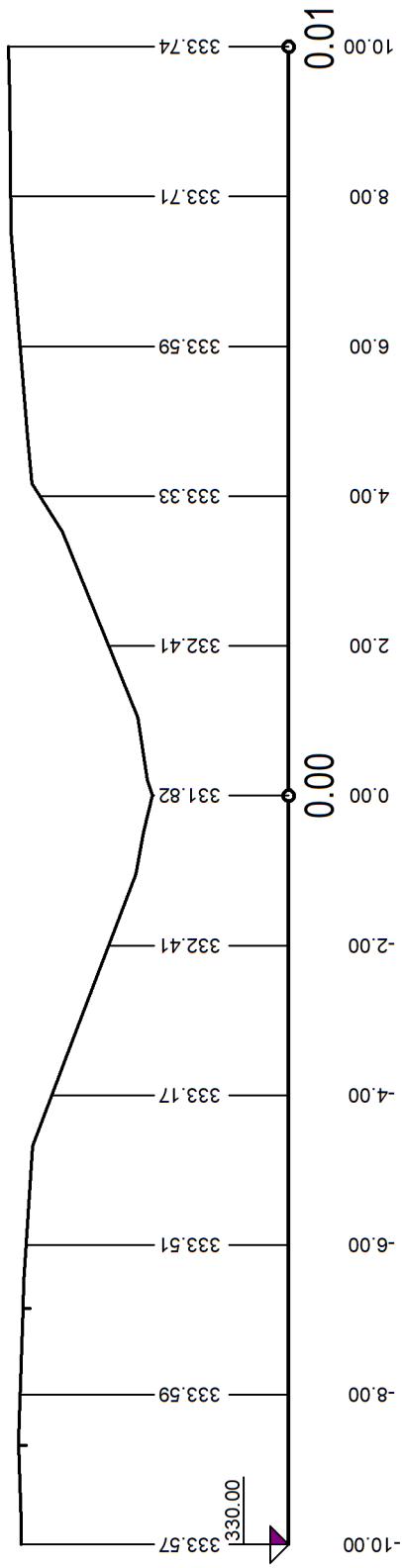
Násyp	2.23 m2
-------	---------



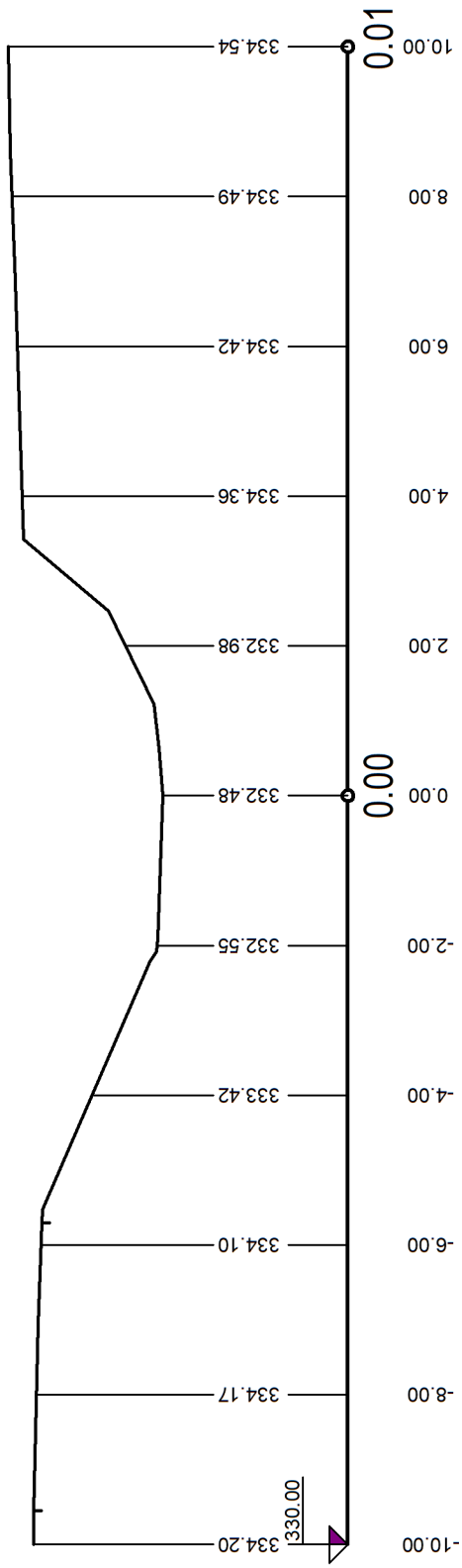
# PF 16 KM 3.6580



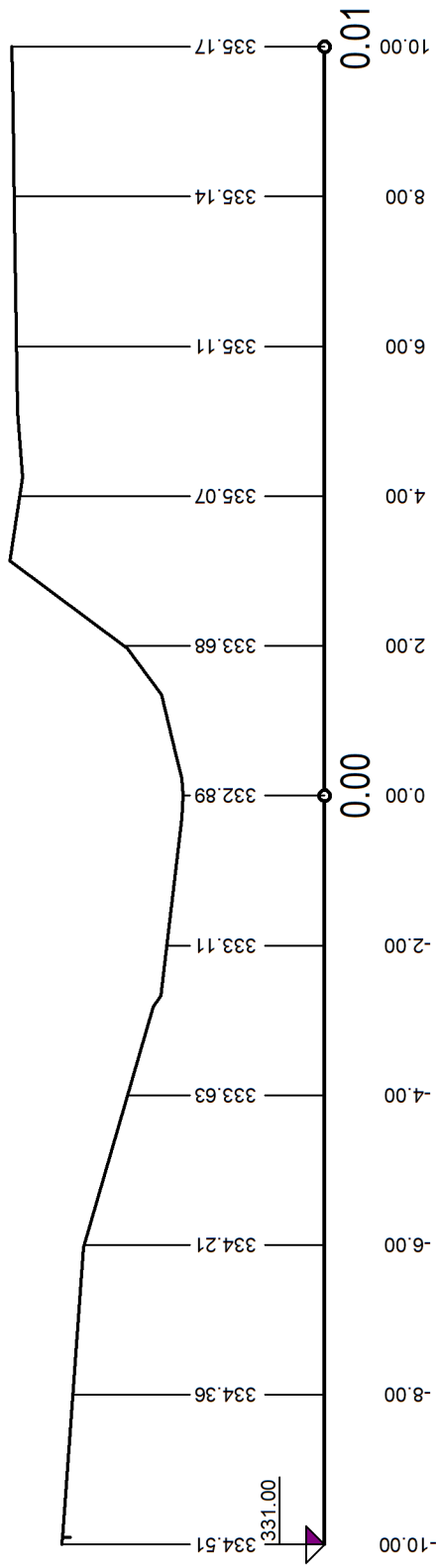
# PF 17 KM 3.6860



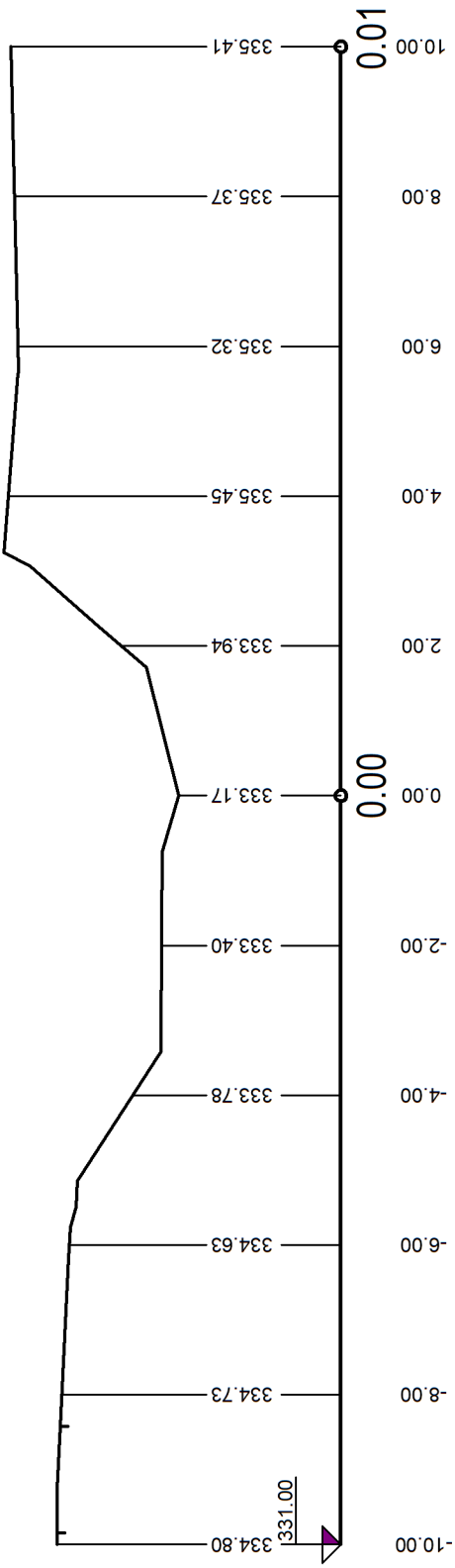
# PF 18 KM 3.7260



# PF 19 KM 3.7503

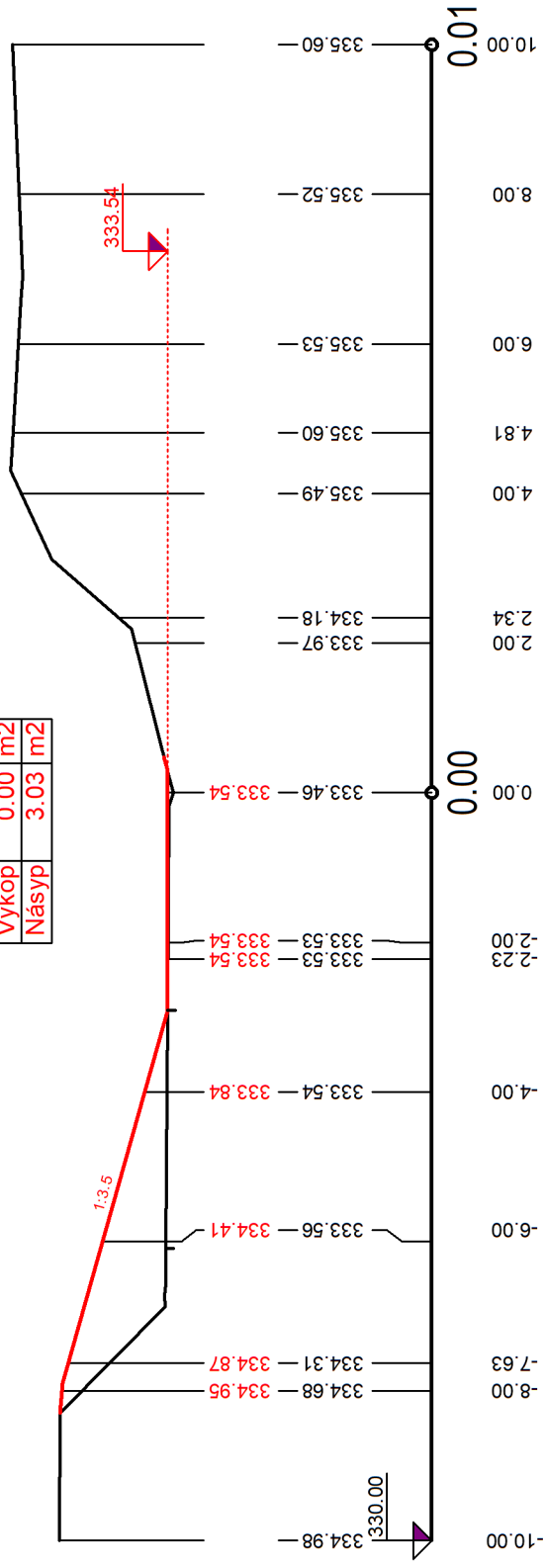


# PF 20 KM 3.7624



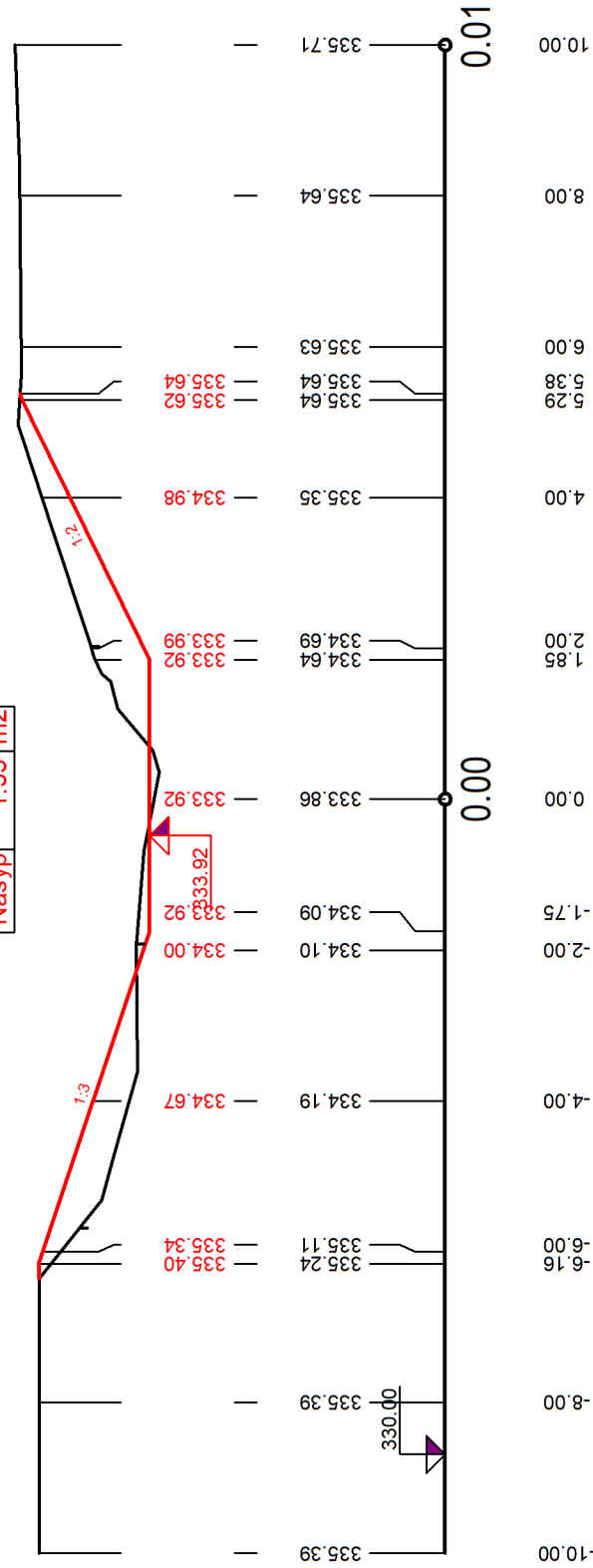
# KUBATURY

Výkop	0.00	m2
Násyp	3.03	m2



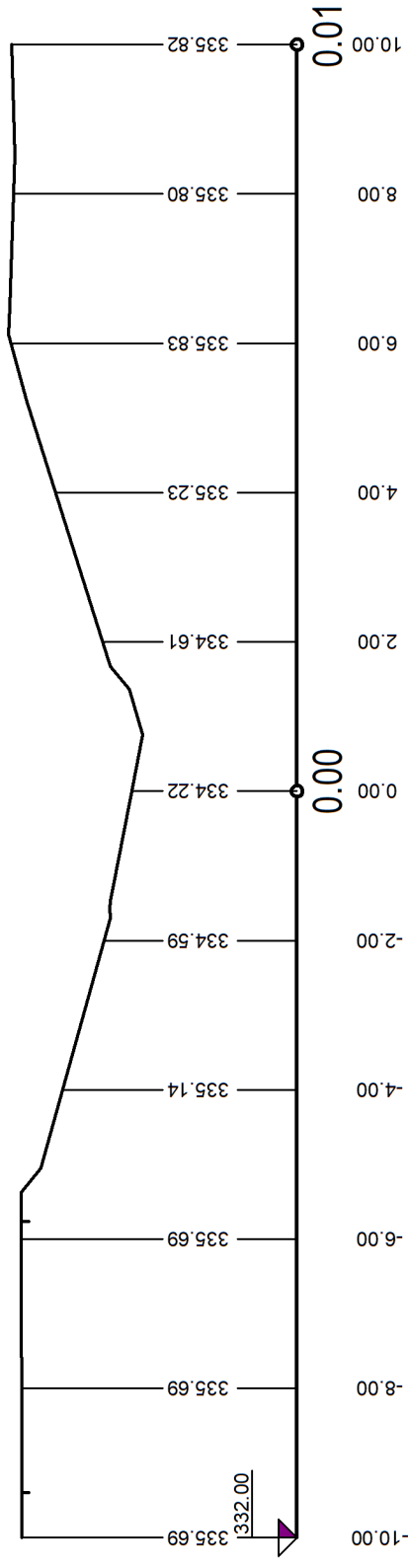
# KUBATURY

Výkop	2.15	m2
Násyp	1.55	m2

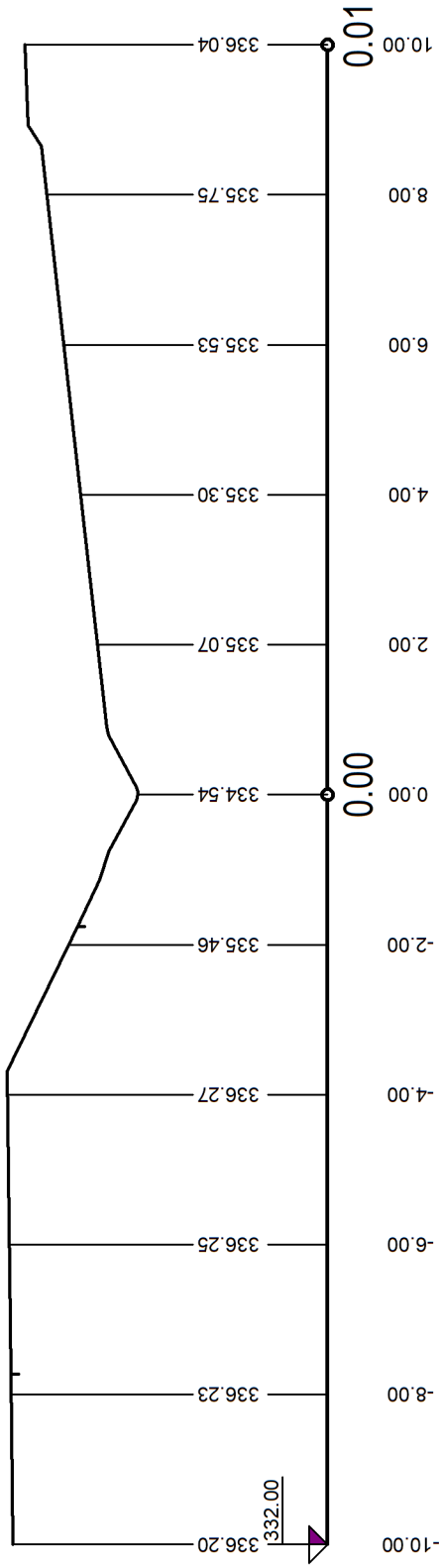


# KUBATURY

Výkop	1.33	m2
Násyp	1.61	m2



# PF 25 KM 3.8091



# PF 26 KM 3.8347

